



December 2, 2010
Project No: 10-03-41

Richard C. Carmichael, Ph.D., P.E., CIH
Municipal Solid Waste Permits Section – MC-124
Waste Permits Division
Texas Commission on Environmental Quality (TCEQ)
P.O. Box 13087
Austin, TX 78711-3087

**Re: Trinity Oaks Landfill – Dallas County
Municipal Solid Waste (MSW) – Permit No. 556
Permit Modification – Site Development Plan Attachment 5 (Groundwater
Characterization Report)
RN100217942 / CN601541469**

Dear Dr. Carmichael:

The purpose of this letter is to request a permit modification with notice to revise Attachment 5 (Groundwater Characterization Report) of the referenced facility's Site Development Plan (SDP). Specifically, this modification addresses the Groundwater Monitoring Systems requirements of Title 30 Texas Administrative Code (30 TAC) Section (§)330.403 (effective March 27, 2006). The required TCEQ Part I Application Form is provided as Attachment 1. In addition, the permit modification fee of \$150 required by 30 TAC §330.59(h)(1) has been paid through ePay, TCEQ's online payment application; and a copy of the receipt is included in Attachment 2. Per 30 TAC §330.59(c)(3), an adjacent land ownership map and landowners' list is provided as Attachment 3.

Site information and further details of the permit modification request are provided in the following sections.

BACKGROUND

30 TAC §330.401(b) requires owners and operators of landfill units to comply with 30 TAC Chapter 330 Subchapter J by applying for a permit modification with public notice in accordance with §305.70(l) to revise any inconsistent permit provisions within two years of its effective date. Potential inconsistent permit provisions for the subject facility consisted of the Groundwater Sampling and Analysis Plan (GWSAP) and groundwater monitoring well locations/spacing. A revised GWSAP was submitted on March 26, 2008, and approved by TCEQ on August 13, 2009. However, per 30 TAC §330.401(a), the monitor well spacing requirements contained in Subchapter J do not apply to facilities

that were closed prior to the effective date of the 2006 Revisions of Chapter 330. The facility operator believed that the well spacing requirements contained in 30 TAC §330.403(a)(2) did not apply to the subject facility, and no permit modification was submitted on or before the required due date because the facility ceased acceptance of waste in November 2002. As a result of communications regarding other landfills closed within a similar timeframe, the facility operator now understands that the well spacing requirements are applicable in the event that all closure activities were not complete by March 27, 2008. Thus, since the final closure certification report (FCCR) for the Trinity Oaks Landfill was approved by TCEQ on August 10, 2009, this permit modification request is being submitted in response to recent TCEQ suggestions regarding final closure activities and to comply with the applicable sections of Subchapter J.

SITE INFORMATION

The Trinity Oaks Landfill is located approximately one-half mile south of the intersection of Interstate Highway 20 and US Highway 175 in Dallas, Texas. The facility was originally permitted as two separate Municipal Solid Waste Landfills; Permit Number 556 and 759, which were administratively combined in May 1988 and is currently managed under MSW Permit No. 556. The City of Mesquite operated the facility until December 1996, when operations transferred to the current operator.

PERMIT MODIFICATION

It is requested that the Groundwater Characterization Report for the Trinity Oaks Landfill Permit be modified to revise the groundwater monitor well network in accordance with 30 TAC §330.403. The modification with notice is submitted in accordance with 30 TAC §305.70(l). The information required pursuant to 30 TAC §305.70(e) is provided below:

1. A description of the proposed change:

The modification provides a revised groundwater monitor well network in accordance with the 2006 revisions to Subchapter J Groundwater Monitoring and Corrective Action, effective March 27, 2006. Specifically, the modification addresses 30 TAC §330.403, Groundwater Monitoring Systems. The currently approved facility Groundwater Characterization Report (SDP Attachment 5) consists mainly of correspondence letters between TEAM Consultants, Inc. and the Texas Natural Resource Conservation Commission (TNRCC). This modification provides a new facility Groundwater Characterization Report describing the existing monitor well network, proposed monitor well network, supporting information, and incorporates supporting figures. A figure designating the facility point of compliance and proposed monitor well network is also included in the new facility Groundwater Characterization Report.

Groundwater monitoring is currently conducted via eight groundwater monitor wells: MW-1A, MW-2, MW-3, MW-4, MW-5, MW-6A, MW-7A, and MW-8. The modification proposes the decommissioning of two (2) wells (MW-5 and MW-6A) and the installation of ten (10) additional groundwater monitor wells (MW-9 through MW-18) at the point of compliance.

2. An explanation detailing why the change is necessary:

The modification is necessary to comply with current 30 TAC Subchapter J regulations (effective March 27, 2006), specifically 30 TAC §330.403(a) which states that a groundwater monitoring system must be installed that consists of a sufficient number of wells, installed at appropriate locations and depths, to yield representative groundwater samples from the uppermost aquifer as defined in 30 TAC §330.3, and 30 TAC §330.403(a)(2) which requires that the point of compliance monitoring system must include wells installed to allow determination of the quality of groundwater passing the point of compliance in the uppermost aquifer. A certified groundwater monitor well system is currently in place and its operation fulfilled former applicable requirements and regulations. Per 30 TAC §330.401(b), owners and operators of landfill units shall comply with the 2006 revisions to Subchapter J by applying for a permit modification with public notice in accordance with §305.70(1) to revise any inconsistent permit provisions within two years from the effective date of the 2006 revisions. The permit modification is provided in response to the referenced regulatory provision, not due to any finding that the current network is technically deficient within the framework under which it was originally designed.

3. Appropriate revisions to all applicable narrative pages and drawings of the permit:

The currently approved Groundwater Characterization Report is included for reference as Attachment 4 of this modification request. The new proposed facility Groundwater Characterization Report is included as Attachment 5 of this modification request. The new Groundwater Characterization Report replaces the current version in its entirety.

4. A reference made to the specific provision under which the modification application is being made:

The proposed modification with notice is required under 30 TAC §330.401(b) and 30 TAC §330.403. The modification is allowable and in accordance with 30 TAC §305.70(1).

5. A land ownership map and an updated landowners' list as required by 30 TAC §330.59(c)(3).

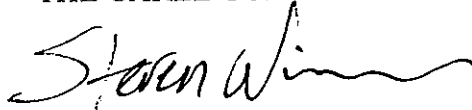
The landowners' list and land ownership map are provided as Attachment 3.

The purpose of this permit modification is to propose a groundwater monitoring well spacing in conformance with 30 TAC 330.403(a)(2). Other provisions of Subchapter J have been addressed in permit modifications previously submitted under separate cover.

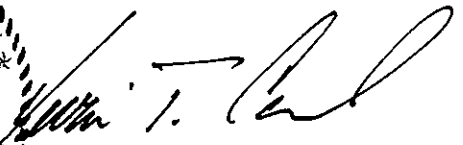

One original and two copies of this modification application are provided for your use. One of the two copies has been provided to the appropriate commission regional office. In addition, a copy of this submittal has been placed in the operating record of the facility.

I, Kevin T. Carel, P.G., am a qualified groundwater scientist as defined in 30 TAC §330.3(120). I trust this information is acceptable for approval of this permit modification request. Please call at (817) 337-0112 if you have any questions.

Sincerely,
THE CAREL CORPORATION



Steven J. Wimmer
Environmental Services Manager



Kevin T. Carel, P.G.
President

- Attachment 1 – TCEQ Part 1 Application Form
- Attachment 2 – Receipt for Fee Payment through ePay
- Attachment 3 – Adjacent Landowners' List and Land Ownership Map
- Attachment 4 – Current Approved SDP Attachment 5
- Attachment 5 – New Proposed SDP Attachment 5

cc: TCEQ Region 4
Eduardo Choquis, P.E. – Area Environmental Manager - Republic Services, Inc.
Mark Meadows – Environmental Manager - Mesquite Landfill TX, L.P.
Mark Allendorf, P.G. (ecopy) – Manager, Hydrogeology - Republic Services, Inc.

ATTACHMENT 1

TCEQ Part 1 Application Form



Texas Commission on Environmental Quality

Permit or Registration Application for Municipal Solid Waste Facility

Part I

A. General Information

Facility Name:	Trinity Oaks Landfill			
Physical or Street Address (if available):	11340 C F Hawn Freeway			
(City) (County) (State) (Zip Code):	Dallas	Dallas	TX	75253
(Area Code) Telephone Number:	972-436-4217			
Charter Number:				

If the application is submitted on behalf of a corporation, provide the Charter Number as recorded with the Office of the Secretary of State for Texas.

Operator Name ¹ :	Mesquite Landfill TX, L.P.			
Mailing Address:	801 E. College Street			
(City) (County) (State) (Zip Code):	Lewisville	Denton	TX	75057
(Area Code) Telephone Number:	972-436-4217			
(Area Code) FAX Number:	972-436-8129			
Charter Number:				

If the permittee is the same as the operator, type "Same as Operator".

Permittee Name:	Same as Operator			
Physical or Street Address (if available):				
(City) (County) (State) (Zip Code):			TX	
(Area Code) Telephone Number:				
Charter Number:				

If the application is submitted by a corporation or by a person residing out of state, the applicant must register an Agent in Service or Agent of Service with the Texas Secretary of State's office and provide a complete mailing address for the agent. The agent must be a Texas resident.

Agent Name:	CT Corporation System			
Mailing Address:	1021 Main Street, Suite 1150			
(City) (County) (State) (Zip Code):	Houston	Harris	TX	77002
(Area Code) Telephone Number:	713-658-9486			
(Area Code) FAX Number:	713-658-9720			

Application Type:

<input type="checkbox"/>	Permit	<input type="checkbox"/>	Major Amendment	<input type="checkbox"/>	Minor Amendment
<input type="checkbox"/>	Registration	<input checked="" type="checkbox"/>	Modification	<input type="checkbox"/>	Temporary Authorization
		<input checked="" type="checkbox"/>	w/Public Notice		
		<input type="checkbox"/>	w/out Public Notice	<input type="checkbox"/>	Notice of Deficiency Response

¹ The operator has the duty to submit an application if the facility is owned by one person and operated by another [30 TAC 305.43(b)]. The permit will specify the operator and the owner who is listed on this application [Section 361.087 Texas Health and Safety Code].

Facility Classification:

<input checked="" type="checkbox"/>	Type I	<input type="checkbox"/>	Type IV	<input type="checkbox"/>	Type V	<input type="checkbox"/>	Type IX
<input type="checkbox"/>	Type I AE	<input type="checkbox"/>	Type IV AE	<input type="checkbox"/>	Type VI		

Activities covered by this application (check all that apply):

<input type="checkbox"/>	Storage	<input type="checkbox"/>	Processing	<input checked="" type="checkbox"/>	Disposal
--------------------------	---------	--------------------------	------------	-------------------------------------	----------

Waste management units covered by this application (check all that apply):

<input type="checkbox"/>	Containers	<input type="checkbox"/>	Tanks	<input type="checkbox"/>	Surface Impoundments	<input checked="" type="checkbox"/>	Landfills
<input type="checkbox"/>	Incinerators	<input type="checkbox"/>	Composting	<input type="checkbox"/>	Type IV Demonstration Unit	<input type="checkbox"/>	Type IX Energy/Material Recovery
<input type="checkbox"/>	Other (Specify)			<input type="checkbox"/>	Other (Specify)		
<input type="checkbox"/>	Other (Specify)			<input type="checkbox"/>	Other (Specify)		

Is this submittal part of a Consolidated Permit Processing request, in accordance with 30 TAC Chapter 33?

Yes No

If yes, state the other TCEQ program authorizations requested.

Provide a brief description of the portion of the facility covered by this application. For amendments, modifications, and temporary authorizations, provide a brief description of the exact changes to the permit or registration conditions and supporting documents referenced by the permit or registration. Also, provide an explanation of why the amendment, modification, or temporary authorization is requested.

The modification provides a revised groundwater monitor well network in accordance with the 2006 revisions to Subchapter J Groundwater Monitoring and Corrective Action, effective March 27, 2006. Specifically, the modification addresses 30 TAC §330.403 Groundwater Monitoring Systems. The modification describes the proposed monitor well network, provides supporting information and incorporates supporting figures. The modification is necessary to comply with new 30 TAC Subchapter J regulations (effective March 27, 2006).

Does the application contain confidential Material? Yes No

If yes, cross-reference the confidential material *throughout the application* and submit as a separate document or binder conspicuously marked "CONFIDENTIAL."

Bilingual Notice Instructions

For certain permit applications, public notice in an alternate language is required. If an elementary school or middle school nearest to the facility offers a bilingual program, notice may be required to be published in an alternative language. The Texas Education Code, upon which the TCEQ alternative language notice requirements are based, trigger a bilingual education program to apply to an entire school district should the requisite alternative language speaking student population exist. However, there may not exist any bilingual-speaking students at a particular school within a district which is required to offer the bilingual education program. For this reason, the requirement to publish notice in an alternative language is triggered if the nearest elementary or middle school, as a part of a larger school district, is required to make a bilingual education program available to qualifying students and either the school has students enrolled at such a program on-site, or has students who attend such a program at another location in satisfaction of the school's obligation to provide such a program as a member of a triggered district.

If it is determined that a bilingual notice is required, the applicant is responsible for ensuring that the publication in the alternate language is complete and accurate in that language. Electronic versions of the Spanish template examples are available from the TCEQ to help the applicant complete the publication in the alternative language.

Bilingual Notice Application Form:

Bilingual notice confirmation for this application:

1. Is a bilingual program required by the Texas Education Code in the school district where the facility is located? YES NO

(If NO, alternative language notice publication not required)

2. If YES to question 1, are students enrolled in a bilingual education program at either the elementary school or the middle school nearest to the facility? YES NO

(If YES to questions 1 and 2, alternative language publication is required; If NO to question 2, then consider the next question)

3. If YES to question 1, are there students enrolled at either the elementary school or the middle school nearest to the facility who attend a bilingual education program at another location? YES NO

(If Yes to questions 1 and 3, alternative language publication is required; If NO to question 3, then consider the next question)

4. If YES to question 1, would either the elementary school or the middle school nearest to the facility be required to provide a bilingual education program but for the fact that it secured a waiver from this requirement, as available under 19 TAC '89.1205(g)? YES NO

(If Yes to questions 1 and 4, alternative language publication is required; If NO to question 4, alternative language notice publication not required)

If a bilingual education program(s) is provided by either the elementary school or the middle school nearest to the facility, which language(s) is required by the bilingual program?

Note: Applicants for new permits and major amendments must make a copy of the administratively complete application available at a public in the county where the facility is, or will be, located for review and copying by the public.

Public place where administratively complete permit application will be located.			
Public Place (e.g., public library, county court house, city hall, etc.):	Not Applicable		
Mailing Address:			
(City) (County) (State) (Zip Code):			
(Area Code) Telephone Number:			

B. Facility Location

Except for Type I AE and Type IV AE landfill facilities, for permits, registrations, amendments, and modifications requiring public notice, provide the URL address of a publicly accessible internet web site where the application and all revisions to that application will be posted.
 www.permitmods.com

Local Government Jurisdiction:	Not Applicable
Within City Limits of:	
Within Extraterritorial Jurisdiction of City of:	
Is the proposed municipal or industrial solid waste disposal or processing facility located in an area in which the governing body of the municipality or county has prohibited the disposal or processing of municipal or industrial solid waste? (If YES, provide a copy of the ordinance or order):	
<input type="checkbox"/> YES <input type="checkbox"/> NO	

Provide a description of the location of the facility with respect to known or easily identifiable landmarks.
Not Applicable

Detail the access routes from the nearest United States or state highway to the facility.
Not Applicable

Provide the latitudinal and longitudinal geographic coordinates of the facility.

Latitude	N
Longitude	W
Elevation (above msl)	

Is the facility within the Coastal Management Program boundary?	<input type="checkbox"/> Yes	<input type="checkbox"/> No
---	------------------------------	-----------------------------

Texas Department of Transportation District Location:

TXDOT District Name & Number:	Not Applicable
District Engineer's Name:	
Street or P. O. Box:	
(City) (County)(State)(Zip Code):	
(Area Code) Telephone Number:	
(Area Code) FAX Number:	

The local governmental authority or agency responsible for road maintenance:

Contact Person's Name:	Not Applicable
Street or P. O. Box:	
(City) (County)(State)(Zip Code):	
(Area Code) Telephone Number:	
(Area Code) FAX Number:	

State Representative:

District Number:	Not Applicable
State Representative's Name:	
District Office Address:	
(City) (County)(State)(Zip Code):	
(Area Code) Telephone Number:	
(Area Code) FAX Number:	

State Senator:

District Number:	Not Applicable		
State Senator's Name:			
District Office Address:			
(City) (County)(State)(Zip Code):			
(Area Code) Telephone Number:			
(Area Code) FAX Number:			

Council of Government (COG) Information:

COG Name:	Not Applicable		
COG Representative's Name:			
COG Representative's Title:			
Street or P. O. Box:			
(City) (County)(State)(Zip Code):			
(Area Code) Telephone Number:			
(Area Code) FAX Number:			

River Basin Information:

River Authority:	Not Applicable		
Contact Person's Name:			
Watershed Sub-Basin Name:			
Street or P. O. Box:			
(City) (County)(State)(Zip Code):			
(Area Code) Telephone Number:			
(Area Code) FAX Number:			

This site is located in the following District of the U.S. Army Corps of Engineers:			
<input type="checkbox"/> Albuquerque, NM	<input type="checkbox"/> Ft. Worth, TX	<input type="checkbox"/> Galveston, TX	<input type="checkbox"/> Tulsa, OK

C. Maps

General

For permits, registrations, and amendments only, submit a topographic map, ownership map, county highway map, or a map prepared by a registered professional engineer or a registered surveyor which shows the facility and each of its intake and discharge structures and any other structure or location regarding the regulated facility and associated activities. Maps must be of material suitable for a permanent record, and shall be on sheets 8-1/2 inches by 14 inches or folded to that size, and shall be on a scale of not less than one inch equals one mile. The map shall depict the approximate boundaries of the tract of land owned or to be used by the applicant and shall extend at least one mile beyond the tract boundaries sufficient to show the following:

each well, spring, and surface water body or other water in the state within the map area;

the general character of the areas adjacent to the facility, including public roads, towns and the nature of development of adjacent lands such as residential, commercial, agricultural, recreational, undeveloped, etc;

the location of any waste disposal activities conducted on the tract not included in the application; and

the ownership of tracts of land adjacent to the facility and within a reasonable distance from the proposed point or points of discharge, deposit, injection, or other place of disposal or activity.

General location maps

For permits, registrations, and amendments only, submit at least one general location map at a scale of one-half inch equals one mile. This map shall be all or a portion of a county map prepared by Texas Department of Transportation (TxDOT). If TxDOT publishes more detailed maps of the proposed facility area, the more detailed maps shall also be included in Part I. Use the latest revision of all maps.

Land ownership map

Provide a map that locates the property owned by adjacent and potentially affected landowners. The maps should show all property ownership within 500 feet of the facility, on-site facility easement holders, and all mineral interest ownership under the facility.

Landowners list

Provide the adjacent and potentially affected landowners' list, keyed to the land ownership map with each property owner's name and mailing address. The list shall include all property owners within 500 feet of the facility, easement holders, and all mineral interest ownership under the facility. Provide the property, easement holders', and mineral interest owners' names and mailing addresses derived from the real property appraisal records as listed on the date that the application is filed. Provide the list in electronic form, as well.

D. Property owner information

For permits, registrations, amendments, and modifications that change the legal description, a change in owner, or a change in operator only, provide the following:

(1) the legal description of the facility;

- (A) the abstract number as maintained by the Texas General Land Office for the surveyed tract of land;
- (B) the legal description of the property and the county, book, and page number or other generally accepted identifying reference of the current ownership record;
- (C) for property that is platted, the county, book, and page number or other generally accepted identifying reference of the final plat record that includes the acreage encompassed in the application and a copy of the final plat, in addition to a written legal description;
- (D) a boundary metes and bounds description of the facility signed and sealed by a registered professional land surveyor;
- (E) on-site easements at the facility, and
- (F) drawings of the boundary metes and bounds description; and

(2) a property owner affidavit signed by the owner.

E. Legal authority

Provide verification of the legal status of the owner and operator, such as a one-page certificate of incorporation issued by the secretary of state. List all persons having over a 20% ownership in the proposed facility.

Indicate Ownership status of the facility:									
<input type="checkbox"/>	Private	<input type="checkbox"/>	Corporation	<input type="checkbox"/>	Partnership	<input type="checkbox"/>	Proprietorship	<input type="checkbox"/>	Non-Profit Organization
<input type="checkbox"/>	Public	<input type="checkbox"/>	Federal	<input type="checkbox"/>	Military	<input type="checkbox"/>	State	<input type="checkbox"/>	Regional
<input type="checkbox"/>	County	<input type="checkbox"/>	Municipal	<input type="checkbox"/>	Other (Specify)				

Does the operator own the facility units and the facility property? Yes No

If "No," for permits, registrations, amendments, and modifications that changes the legal description, a change in owner, or a change in operators submit a copy of the lease for the use of or the option to buy the facility units or facility property, as appropriate, and identify:

Owner Name:	Not Applicable			
Street or P. O. Box:				
(City) (County) (State) (Zip Code):				
(Area Code) Telephone Number:				
(Area Code) FAX Number:				
Charter Number:				

F. Evidence of competency

For permits, registrations, amendments, and modifications that change the legal description, a change in owner, or a change in operators submit a list of all Texas solid waste sites that the owner and operator have owned or operated within the last ten years.

Site Name	Site Type	Permit/Reg. No.	County	Dates of Operation

Submit a list of all solid waste sites in all states, territories, or countries in which the owner and operator have a direct financial interest.

Site Name	Location	Dates of Operation	Regulatory Agency (Name & Address)

A licensed solid waste facility supervisor, as defined in 30 TAC Chapter 30, Occupational Licenses and Registrations will be employed before commencing facility operation.

Provide the names of the principals and supervisors of the owner's and operator's organization, together with previous affiliations with other organizations engaged in solid waste activities.

Name	Previous Affiliation	Other Organization

For landfill permit applications only, evidence of competency to operate the facility shall also include landfilling and earthmoving experience if applicable, and other pertinent experience, or licenses as described in 30 TAC Chapter 30 possessed by key personnel. The number and size of each type of equipment to be dedicated to facility operation will be specified in greater detail on Part IV of the application within the site operating plan.

Landfilling/Earthmoving Equipment Types	Personnel Experience or Licenses
Not Applicable	

For mobile liquid waste processing units, submit a list of all solid waste, liquid waste, or mobile waste units that the owner and operator have owned or operated within the past five years. Submit a list of any final enforcement orders, court judgments, consent decrees, and criminal convictions of this state and the federal government within the last five years relating to compliance with applicable legal requirements relating to the handling of solid or liquid waste under the jurisdiction of the commission or the United States Environmental Protection Agency. Applicable legal requirement means an environmental law, regulation, permit, order, consent decree, or other requirement.

Solid waste, liquid waste, or mobile waste units owned or operated within past 5 years	Texas and federal final enforcement orders, court judgments, consent decrees, and criminal convictions
Not Applicable	

G. Appointments

Provide documentation that the person signing the application meets the requirements of 30 TAC §305.44, Signatories to Applications. If the authority has been delegated, provide a copy of the document issued by the governing body of the owner or operator authorizing the person that signed the application to act as agent for the owner or operator.

H. Application Fees

For a new permit, registration, amendment, modification, or temporary authorization, submit a \$150 application fee.

For authorization to construct an enclosed structure over an old, closed municipal solid waste landfill in accordance with 30 TAC 330 Subchapter T, submit a \$2,500 application fee.

If paying by check, send payment to:

Texas Commission on Environmental Quality
 Financial Administration Division, MC 214
 P. O. Box 13087
 Austin, Texas 78711-3087

Payment maybe made online using TCEQ e-pay at www.tceq.state.tx.us/e-service/index.html	
E-pay confirmation number	

PROPERTY OWNER AFFIDAVIT

"I, _____,
(property owner)

acknowledge that the State of Texas may hold me either jointly or severally responsible for the operation, maintenance, and closure and post-closure care of the facility. For a facility where waste will remain after closure, I acknowledge that I have a responsibility to file with the county deed records an affidavit to the public advising that the land will be used for a solid waste facility prior to the time that the facility actually begins operating as a municipal solid waste landfill facility, and to file a final recording upon completion of disposal operations and closure of the landfill units in accordance with Title 30 Texas Administrative Code §330.19, Deed Recordation. I further acknowledge that I or the operator and the State of Texas shall have access to the property during the active life and post-closure care period, if required, after closure for the purpose of inspection and maintenance."

(Owner signature)

(Date)

Signature Page

I, Mark Meadows (Operator), Environmental Manager (Title)

certify under penalty of law that this document and all attachments were prepared under my direction or supervision in accordance with a system designed to assure that qualified personnel properly gather and evaluate the information submitted. Based on my inquiry of the person or persons who manage the system, or those persons directly responsible for gathering the information, the information submitted is, to the best of my knowledge and belief, true, accurate, and complete. I am aware there are significant penalties for submitting false information, including the possibility of fine and imprisonment for knowing violations.

Signature: [Handwritten Signature]

Date: 11/29/10

TO BE COMPLETED BY THE OPERATOR IF THE APPLICATION IS SIGNED BY AN AUTHORIZED REPRESENTATIVE FOR THE OPERATOR

I, _____, hereby designate _____ (Print or Type Operator Name) (Print or Type Representative Name)

as my representative and hereby authorize said representative to sign any application, submit additional information as may be requested by the Commission; and/or appear for me at any hearing or before the Texas Commission on Environmental Quality in conjunction with this request for a Texas Water Code or Texas Solid Waste Disposal Act permit. I further understand that I am responsible for the contents of this application, for oral statements given by my authorized representative in support of the application, and for compliance with the terms and conditions of any permit which might be issued based upon this application.

Printed or Typed Name of Operator or Principal Executive Officer

Signature

SUBSCRIBED AND SWORN to before me by the said Mark Meadows

On this 29 day of November, 2010

My commission expires on the 7th day of April, 2012



Karen L. Fuller
Notary Public in and for
Hill County, Texas

(Note: Applicant must Bear Signature & Seal of Notary Public)

ATTACHMENT 2

Receipt for Payment through TCEQ ePay System



EPAY
TEXAS COMMISSION ON ENVIRONMENTAL QUALITY

Shopping Car

Print this voucher for your records. If you are sending the TCEQ hardcopy documents related to this payment, include a copy of this voucher.

Transaction Information

Voucher Number: 108970
Trace Number: 582EA000082402
Date: 12/01/2010 11:00 AM
Payment Method: CC - Authorization 000021051S
Amount: \$100.00
Fee Type: MSW
PERMIT/REGISTRATION/AMEND/MOD/TEMP/AUTHORIZATIONS APPLICATION FEE
ePay Actor: Cindy Bacon
Actor Email: cbacon@carelcorp.com
IP: 71.244.26.57

Payment Contact Information

Name: Kevin Carel
Company: The Carel Corporation
Address: 136 Pecan Street, Keller, TX 76248
Phone: 817-337-0112

Site Information

Site Name: TRINITY OAKS LANDFILL
Site Address: 11340 C F HAWN FREEWAY, DALLAS, TX 75253

Customer Information

Customer Name: MESQUITE LANDFILL TX LP
Customer Address: 801 E COLLEGE STREET, LEWISVILLE, TX 75057

[Close](#)

.....
[Site Help](#) | [Disclaimer](#) | [Web Policies](#) | [Accessibility](#) | [Serving Our Customers](#) | [TCEQ Homeland Security](#) | [Contact Us](#)